

## 1747 Liverpool

Site Address: Imperial Oil Ltd.  
181 Henry Hensey Dr.  
Liverpool, NS

Site PID#: 70018528

Zoning: C1 (commercial downtown)

### Surrounding properties PID#'s and zoning:


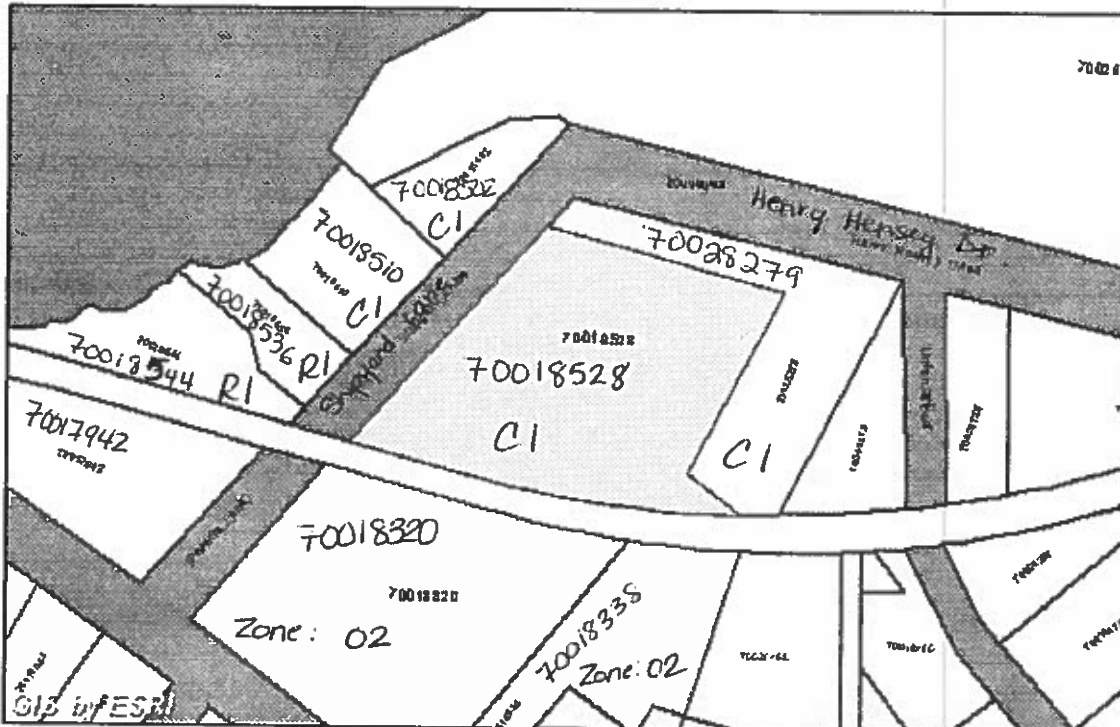
70018320	02 (Institution/Special Use)	Fire Hall
70018338	02 (Institution/Special Use)	
70018544	R1 (residential-1-2 units)	
70018536	R1	
70018510	C1	
70018502	C1	
70028279	C1	

**NOVA SCOTIA**  
 Housing and Municipal Affairs **Property Records Database**  
 (NSPRD)

Home

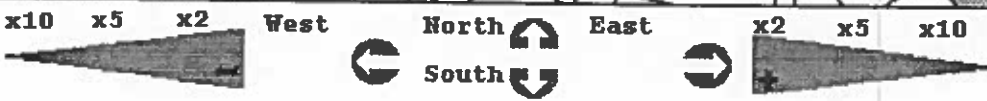


Map



Select

<b>PID</b>	70018
<b>AAN</b>	02137
<b>Value</b>	\$3580
<b>Address</b>	181 E Liver
<b>Owner</b>	Imper



- Proper
- Centr
- Show

This page and all contents are copyright © 1996/97, Government of Nova Scotia, all rights reserved.  
 If you have comments regarding our site please direct them to: [webmaster@nsgc.gov.ns.ca](mailto:webmaster@nsgc.gov.ns.ca)



**Property Records Database  
(NSPRD)**

Home



Map



## Property Details

*Click on a highlighted PID to view a graphic of the property and surrounding area*

PID: 70018528

<b>PID</b>	70018528	<b>Parcel Type</b>	Standard	<b>Status</b>	Active
<b>Area</b>	1.09 acres	<b>Updated</b>	990119	<b>Created</b>	-
<b>Lot</b>	-				

<b>Location</b>	<b>Property Maps</b>
181 Henry Hensey Dr Liverpool B0T1K0	0244030064720 MU1405
<b>Mail Address</b>	
PO Box 422 North York On Ca M3C2T2	

<b>Assessment Information</b>
\$35800 (1999 Commercial Taxable [Taxable])

<b>Owner Name</b>	<b>OD Code</b>	<b>Prov</b>	<b>Country</b>
Imperial Oil Ltd	P	-	-

Ref Type	Ref No	Year	Type	File	Ref or BkPg	Reg Date	Appr Date	Sale Date	Desc
Plan	64/561	1926	R4	-	/	-	-	-	-
Plan	96/302	1960	R2	-	/	-	-	-	-

<b>Assessment Acct.</b>	<b>DIST</b>	<b>Field Card</b>
02137666	13	13034200